
















Tavaputs Plateau Area Lease Parcels

Federal Lease Sale - Utah BLM, May 16, 2006

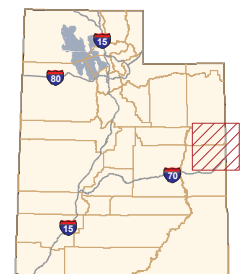
 Lease Parcels (generalized to PLSS section)

Land Management & Administration

- | | |
|---|---|
|  BLM |  USFS |
|  BIA |  State Parks & Rec Areas |
|  DOD |  State |
|  NPS |  Private |
|  USFWS | |

- | |
|---|
|  Wilderness (BLM & USFS) |
|  BLM Wilderness Study Area |
|  Citizens' Wilderness Proposal |
|  Area w/ Wilderness Character [^] |
|  USFS Roadless Area |

[^] 1998 BLM Wilderness Characteristics Inventory



0 5 10 15 Miles

NAD 1983 UTM Zone 12N
 Data Sources: BLM, NRDC, SITLA, USDA-FS, UT-AGRC, WUP
 Sara Watterson, Earthjustice | April 14, 2006