













# Upper Kanab Creek Watershed Vegetation Management Project Alternative A - Proposed Action

March 11, 2009

- |   |                                       |   |                               |
|---|---------------------------------------|---|-------------------------------|
|  | UKC Project Boundary                  |  | <b>Land Status</b>            |
|  | BLM Field Office Boundary             |  | BLM                           |
|  | Vegetation Retreatment (11,421 Acres) |  | Indian Reservation            |
|  | Sagebrush Treatment (7,607 Acres)     |  | Private                       |
|  | PJ Treatment (32,572 Acres)           |  | State                         |
|   |                                       |  | State, County, City; Wildlife |
|   |                                       |  | US Forest Service             |

No warranty is made by the BLM for use of the data for purposes not intended by the BLM.

This product may not meet BLM standards for accuracy and content. Different data sources and input scales may cause some misalignment of data layers.

