



















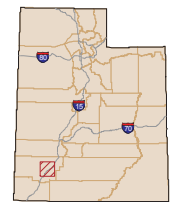


Parowan Gap Area Lease Parcels Federal Lease Sale - Utah BLM, February 20, 2007

 Lease Parcels*
  Lease Parcels in the Parowan Gap Petroglyphs area*
**generalized to PLSS section*

Land Management & Administration

 Bureau of Land Management	 Indian Reservation/Land	 Designated Wilderness
 Bureau of Reclamation	 State Park & Rec Area	 BLM WSA
 Department of Defense	 State Wildlife Area	 Area w/ Wilderness Character*
 National Park Service	 Other State	 Citizens' Wilderness Proposal
 USDA Forest Service	 Water	 USFS Roadless Area
 US Fish & Wildlife Service	 Other	 *1998 BLM Wilderness Characteristics Inventory



NAD 1983 UTM Zone 12N
 Data Sources: BLM, NRDC, SITLA, USDA-FS, UT-AGRC, WUP
 Sara Watterson, February 5, 2007



EARTHJUSTICE